










The Fairmount Greenway And Codman Square: *Greenway Parcels and Loops*

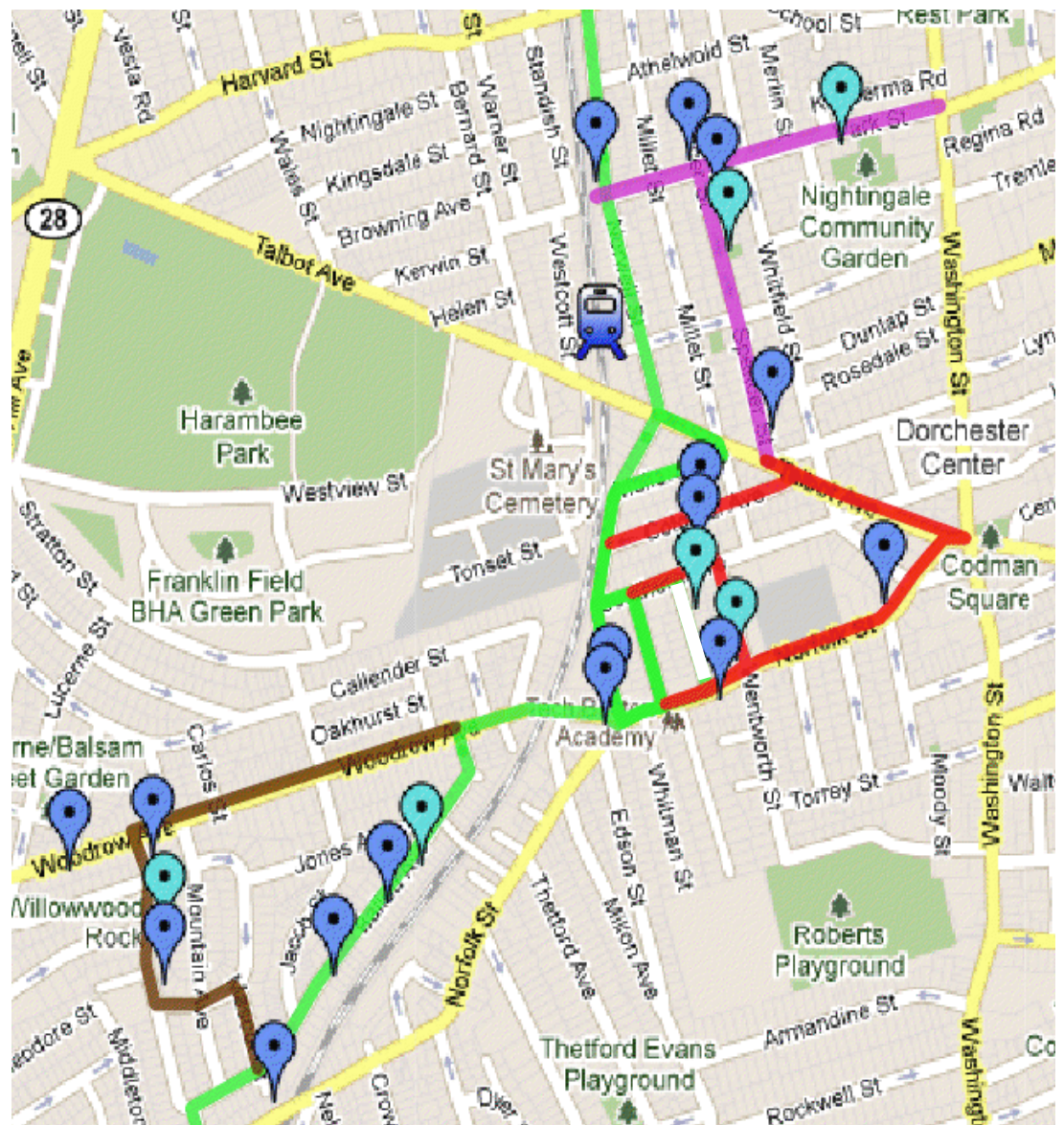
Issue #5

The plan for the Fairmount Greenway is a path running alongside the Fairmount Commuter Rail Line that will link nearby existing and new open areas, creating a ribbon of green space that weaves back and forth through the adjacent neighborhoods. A multi-use pedestrian and bicycle path will span the length of the Fairmount Line from Downtown Boston to Hyde Park and provide connections between parks, community gardens, schools, historic sites, community centers and shopping districts.

Map Key

-  Green Route is the main Fairmount Greenway
-  Brown Route is the Woodrow Mountain Area Neighborhood Loop
-  Red Route is the Talbot Norfolk Triangle Neighborhood Loop
-  Purple Route is the North of Talbot Area Neighborhood Loop
-  Teal Mark (Existing) means the lot has been developed into a park, garden, etc.
-  Blue Mark (Potential) means the lot is still a vacant lot
-  The new Talbot Ave. MBTA Commuter Rail station

The Fairmount Greenway in Our Neighborhood



For information on The Fairmount Greenway contact Codman Square NDC at 587 Washington St, Dorchester, MA 02124 (617) 825-4224 or visit us online at www.csndc.com

